



IPRRG



**TAIWAN
2018**

TAIWAN TEAM



**Taiwan Agricultural Research
Institute (TARI)**

Yu-Bing Huang
ybhuang@tari.gov.tw



**National Chung-Hsing University -
Department of Entomology**

Shaw-Yhi Hwang
oleander@dragon.nchu.edu.tw

A map of East Asia and Southeast Asia. Taiwan is highlighted in a light brown color. The Pacific Ocean is to the east, and Japan is to the north. The text 'TAIWAN LOCATION' is overlaid on the map in a large, bold, green font.

TAIWAN LOCATION

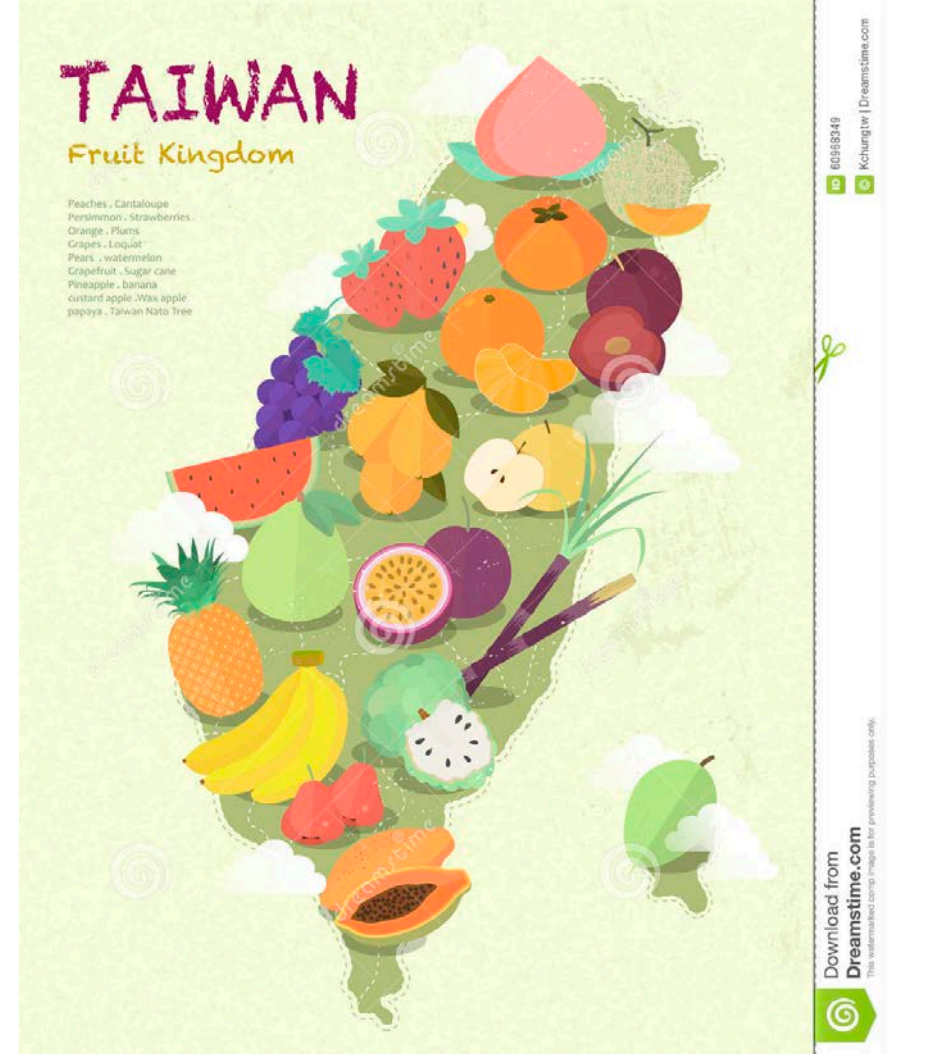
Japan

Pacific Ocean

36,000 square kilometers
People: 23,000,000

TAIWAN

- Formosa – “Beautiful Island”
- Topographically diverse
- Sub-tropical climates
- Horticultural powerhouse





WHY COME TO TAIWAN?

First IPRRG meeting in Asia

Wide variety of pest (including invasive pest)


High level institutional support

Spectacular landscape

Delicious food (including famous Taiwan snack)

CONFERENCE FACILITIES

- Modern, spacious facilities
- Good catering options (Meat, vegetarian and Muslim)
- National Chung-Hsing University
- TARI





WAY TO TAICHUNG CITY

First: Fly to Taipei (Taoyuan airport), Take airport MRT to Taoyuan station(10 min)

Then: Take high speed rail to Taichung city (36 min)

Fly direct to Taichung (airport) from Hong Kong .

FIELD TRIP OPTIONS

Agriculture tour:

Visit TARI (fruit , rice, flora , vegetable,
Mapping agriculture)

Biological control station

Huixun forest


Natural environment:

Sun Moon Lake

Religious trip:

Visit local temples





See you in Taiwan

